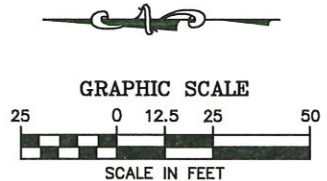


# WATERMAIN AND RECONSTRUCTION CITY PROJECT 19-04

## ST ALBANS COURT



**CONSTRUCTION PRIORITY:**  
CONTRACTOR SHALL VERIFY AND LOCATE ALL UNDERGROUND UTILITY LOCATIONS, SIZES AND ELEVATIONS PRIOR TO CONSTRUCTION WITH REPECTIVE UTILITY COMPANIES.

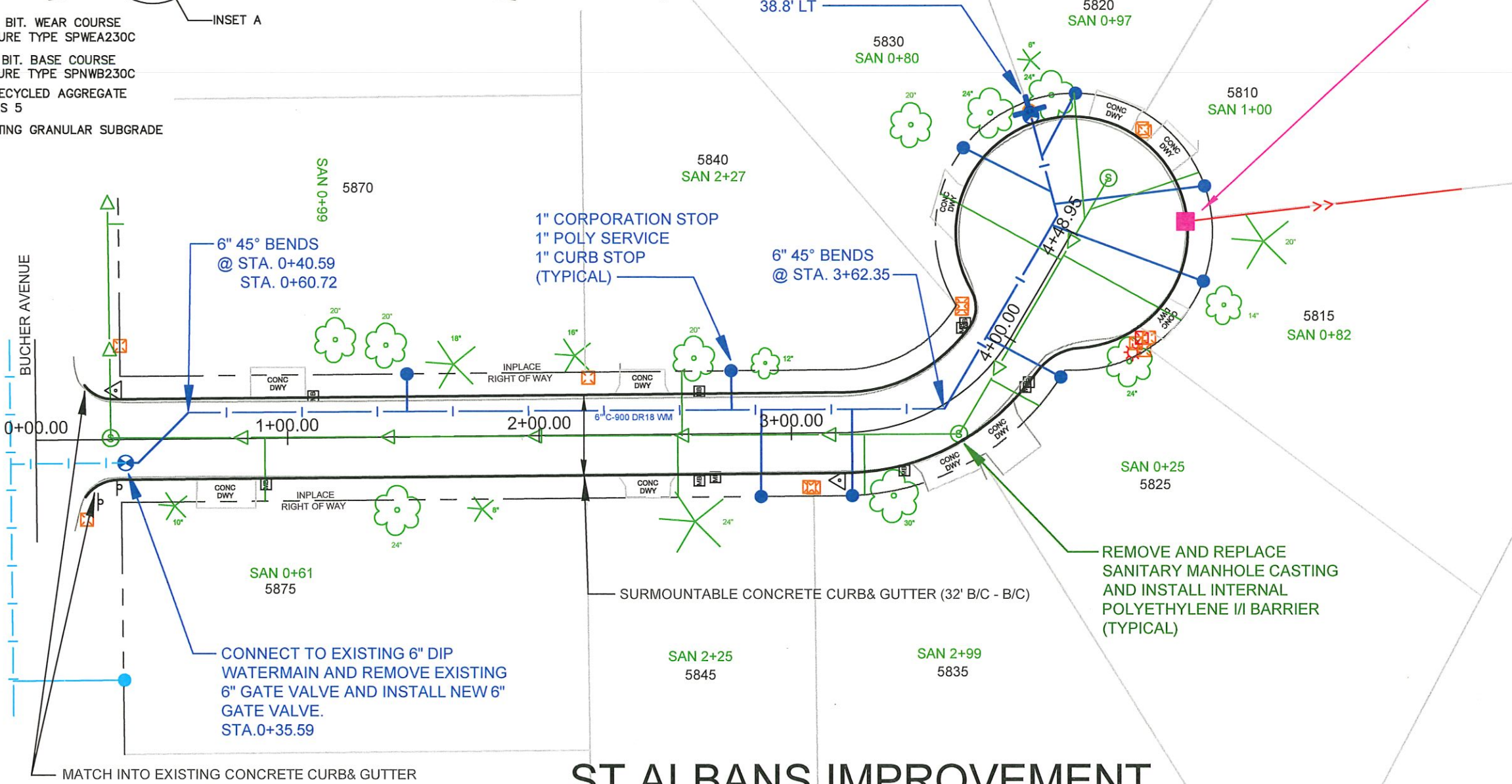
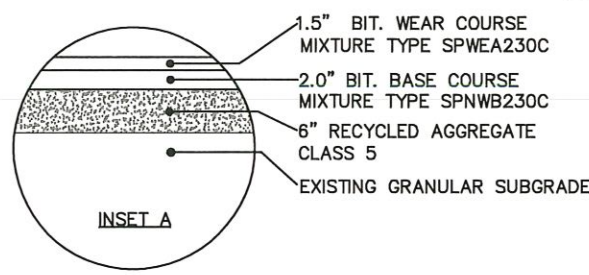
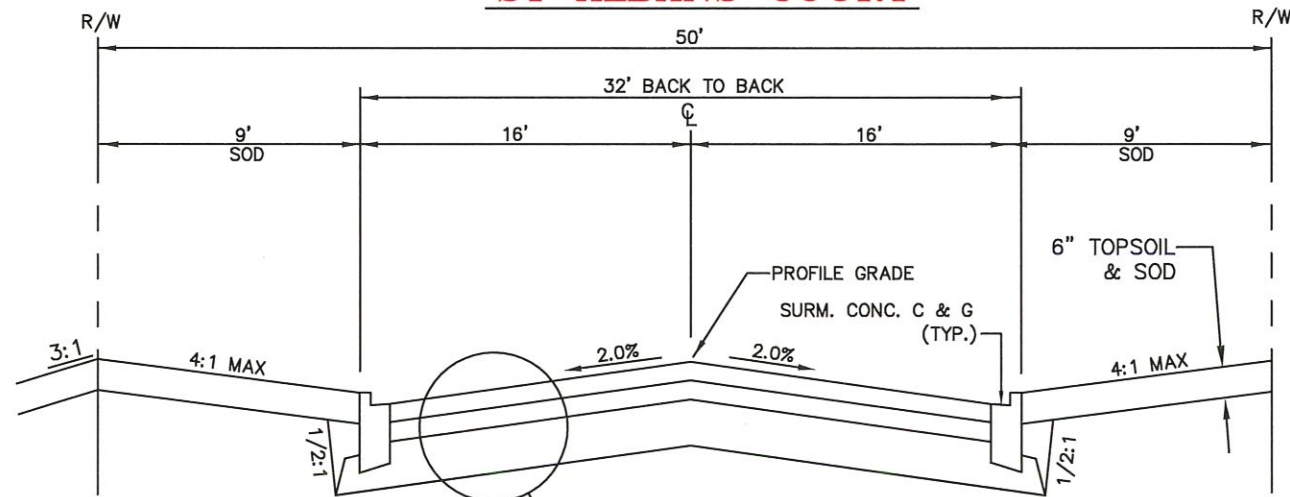
**CALL 48 HOURS BEFORE DIGGING:**  
GOPHER STATE ONE CALL  
(651) 454-0002

**BENCH MARK:**  
TNH @ STA. 0+00.00  
ELEVATION = 892.75

**NOTE:** UTILITIES ARE STATIONED FROM THE DOWNSTREAM SANITARY MANHOLE UNLESS OTHERWISE NOTED. SERVICE LOCATIONS ARE APPROXIMATE AND SHALL BE FIELD LOCATED AND VERIFIED.

REMOVE EXISTING CASTING, SALVAGE & REINSTALL WITH EXTERNAL I&I BARRIER AND REBUILD EXISTING STRUCTURE AS NEEDED.  
T.C. 894.52  
INV. 890.62  
(FIELD VERIFY ELEVATIONS BEFORE INSTALLATION).

INSTALL HYDRANT,  
LEAD & VALVE  
43.0 L.F. 6" DIP (CLASS 53)  
6" GATE VALVE  
@ STA. -33.14  
38.8' LT



## ST ALBANS IMPROVEMENT

NO.	DATE:	REVISIONS	BY APP.	I HEREBY CERTIFY THAT THIS PLAN WAS PREPARED BY ME OR UNDER MY DIRECT SUPERVISION AND THAT I AM DULY A REGISTERED PROFESSIONAL ENGINEER UNDER THE LAWS OF THE STATE OF MINNESOTA. SIGNED: THOMAS E. WESOLOWSKI REG. NO. 40245      DATE: XXXXX XX, 2019	DESIGNED BY: EEA DRAWN BY: EEA CHECKED BY: TEW	CITY OF SHOREVIEW	PROPOSED ROAD IMPROVEMENT PLAN LAYOUT	ST ALBANS COURT CITY PROJECT NO. 19-04      SHEET NO. 27 OF 45 SHEETS
-----	-------	-----------	---------	---	--	-------------------	--	--